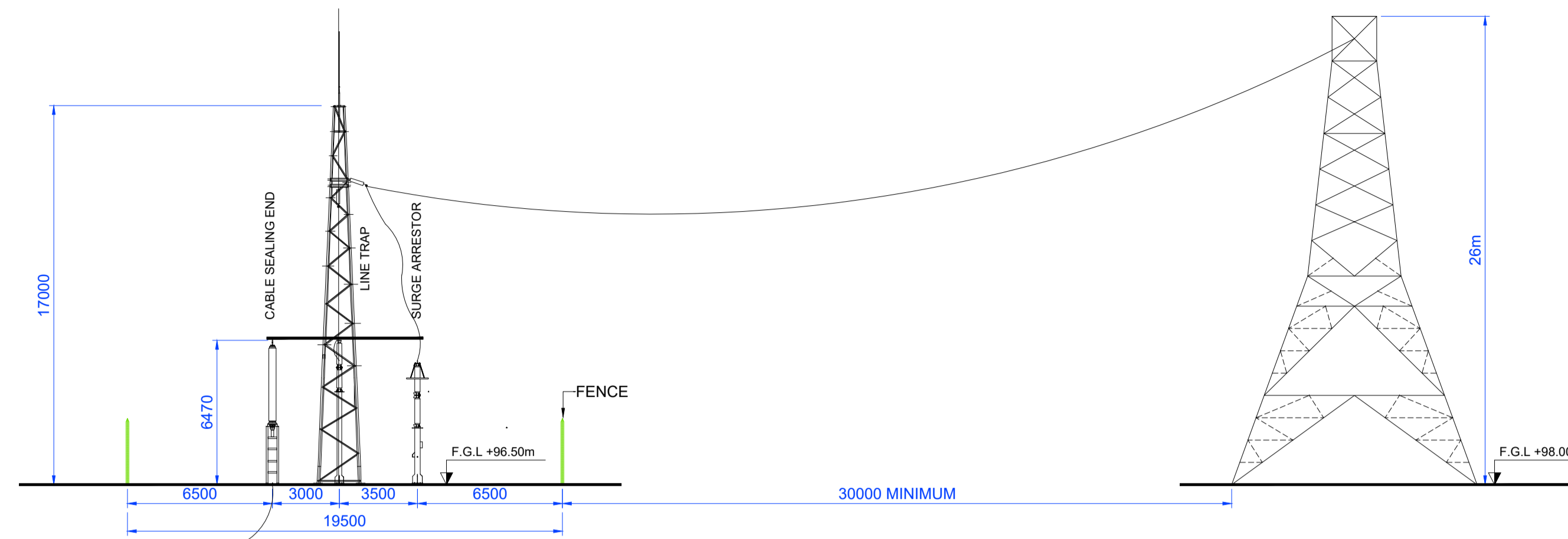
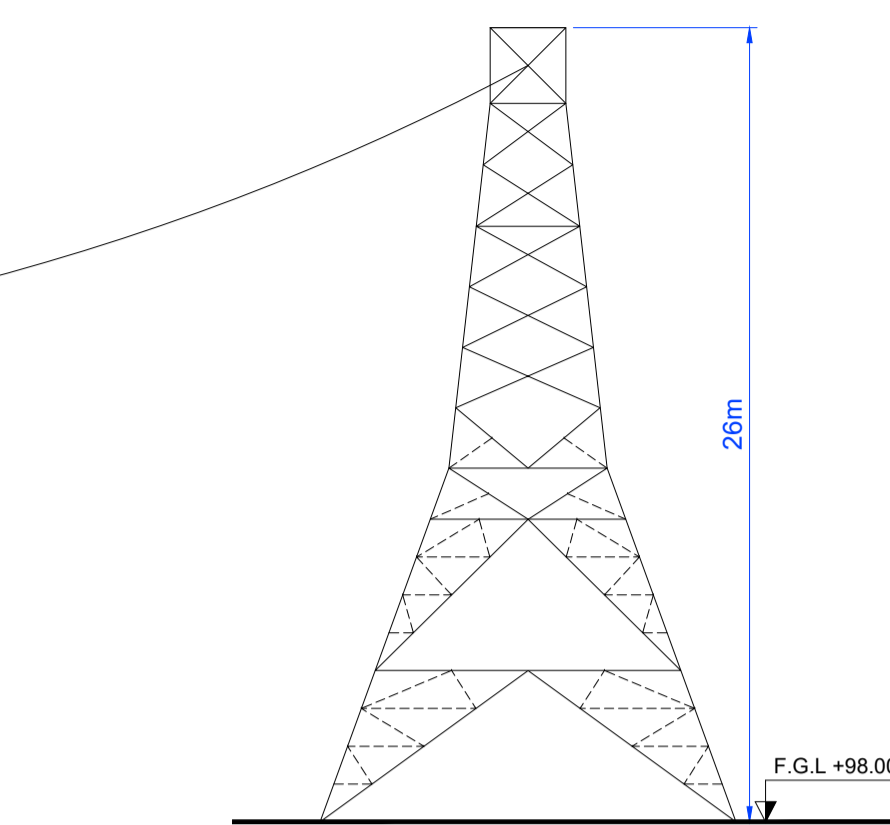


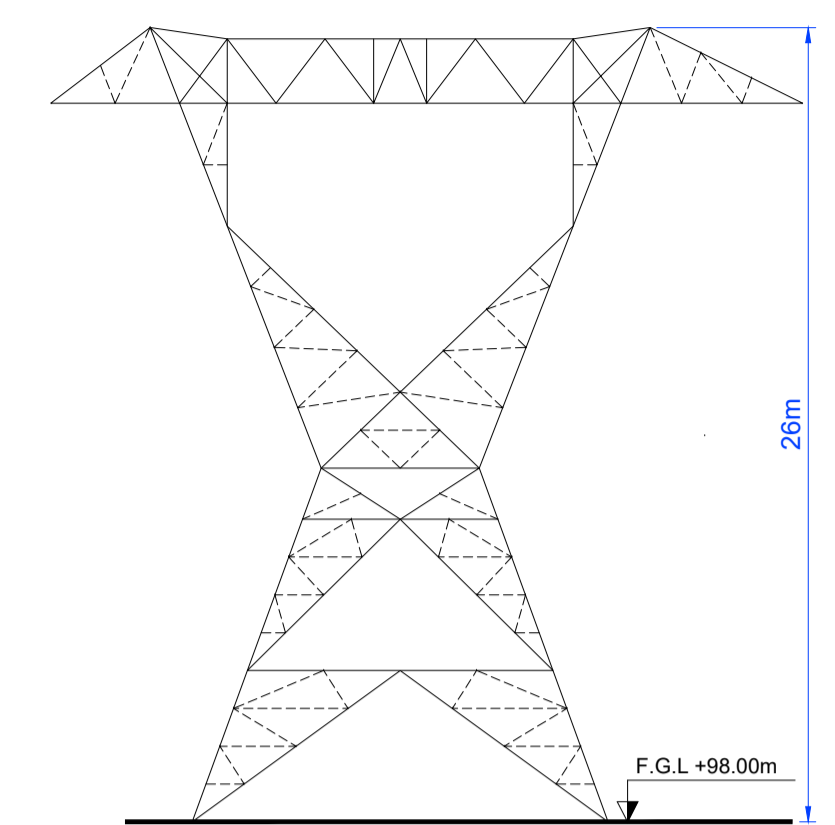
INTERFACE COMPOUND - EAST ELEVATION  
SCALE 1:200



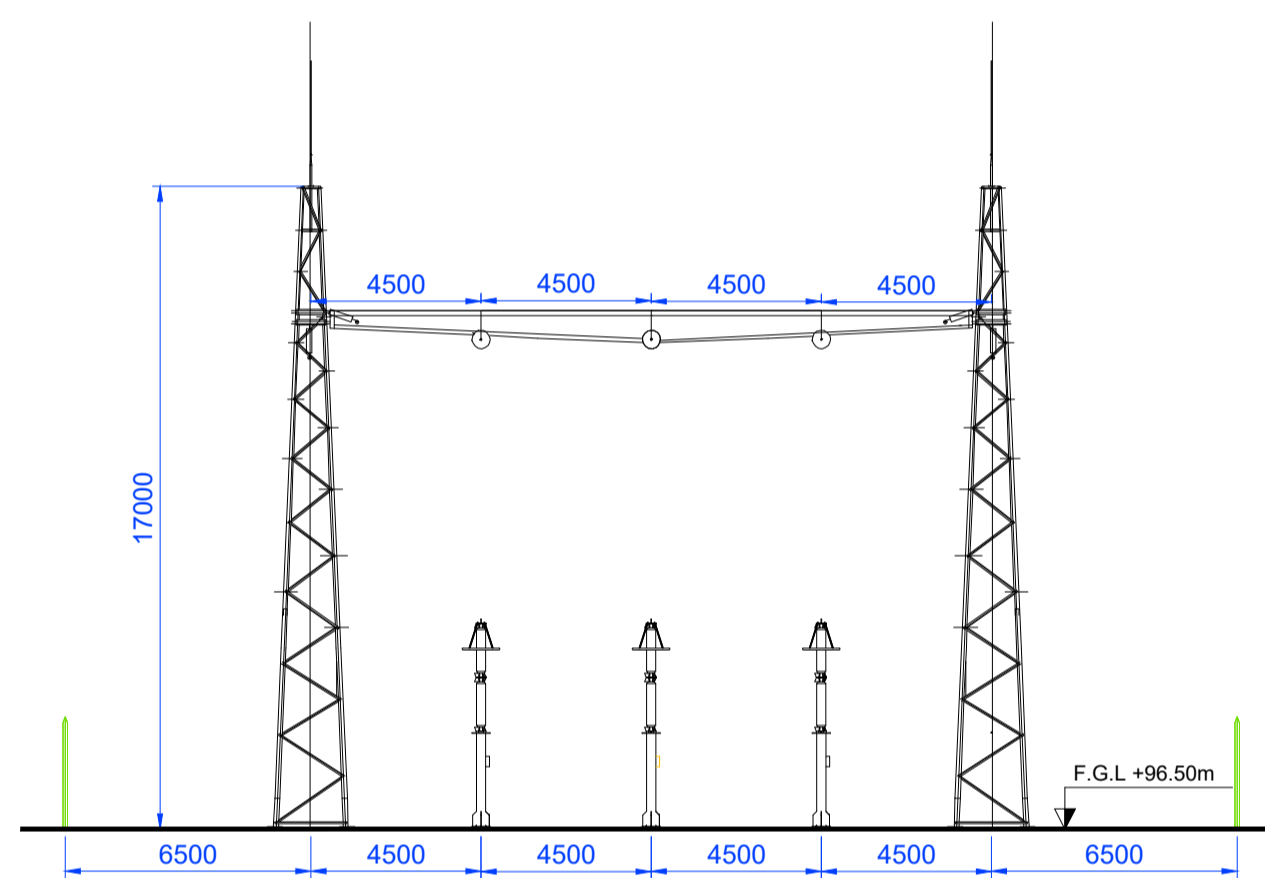
INTERFACE COMPOUND - SOUTH ELEVATION  
SCALE 1:200



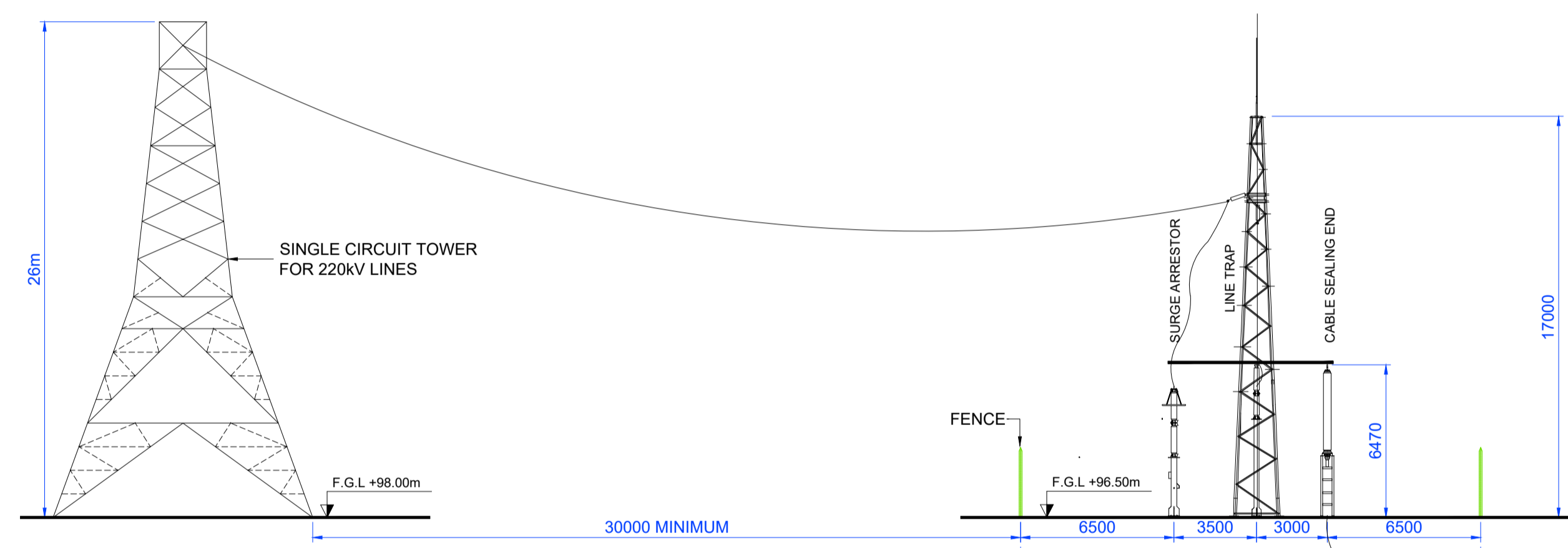
SINGLE CIRCUIT TOWER - SOUTH ELEVATION  
SCALE 1:200



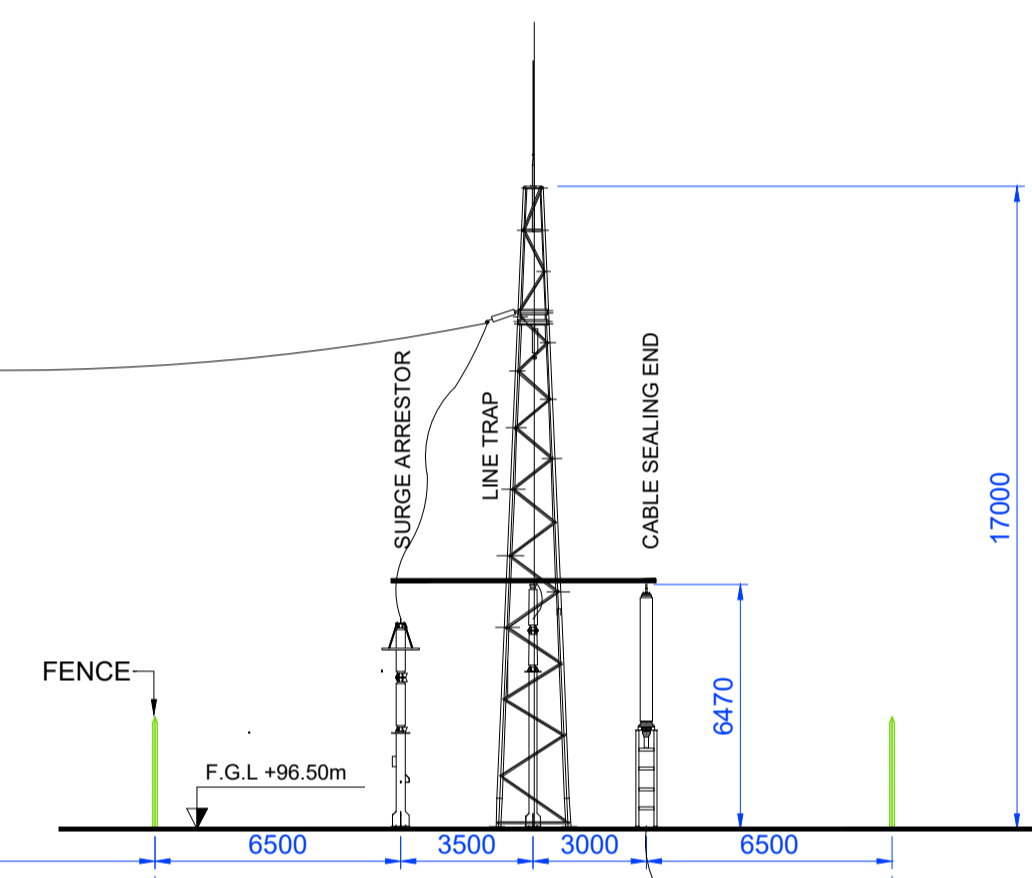
SINGLE CIRCUIT TOWER - EAST ELEVATION  
SCALE 1:200



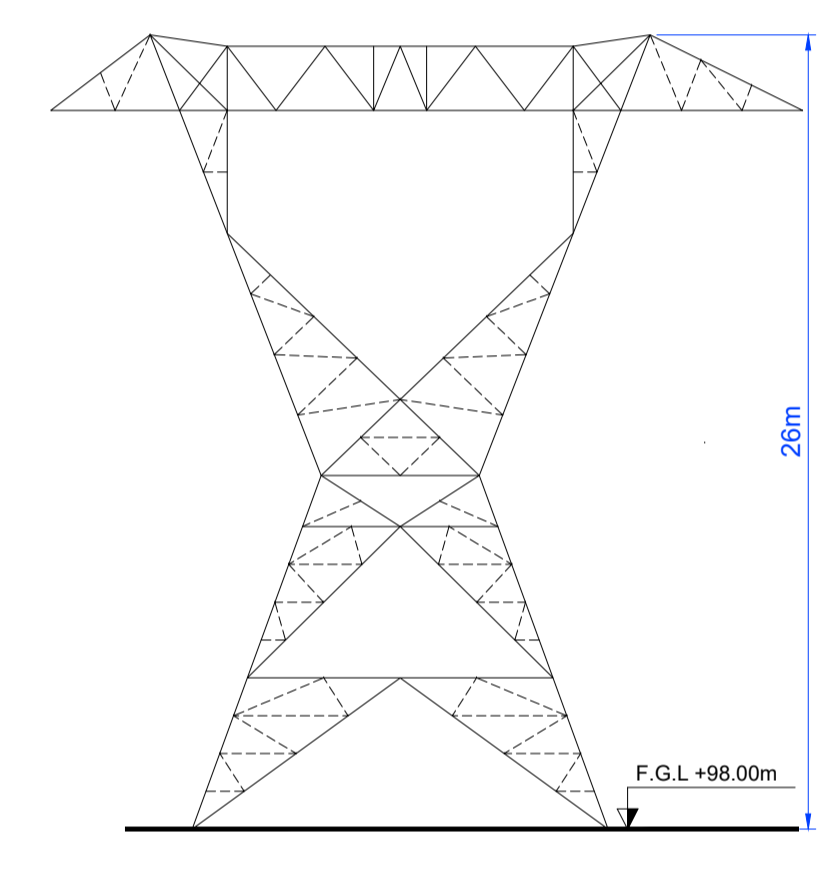
INTERFACE COMPOUND - WEST ELEVATION  
SCALE 1:200



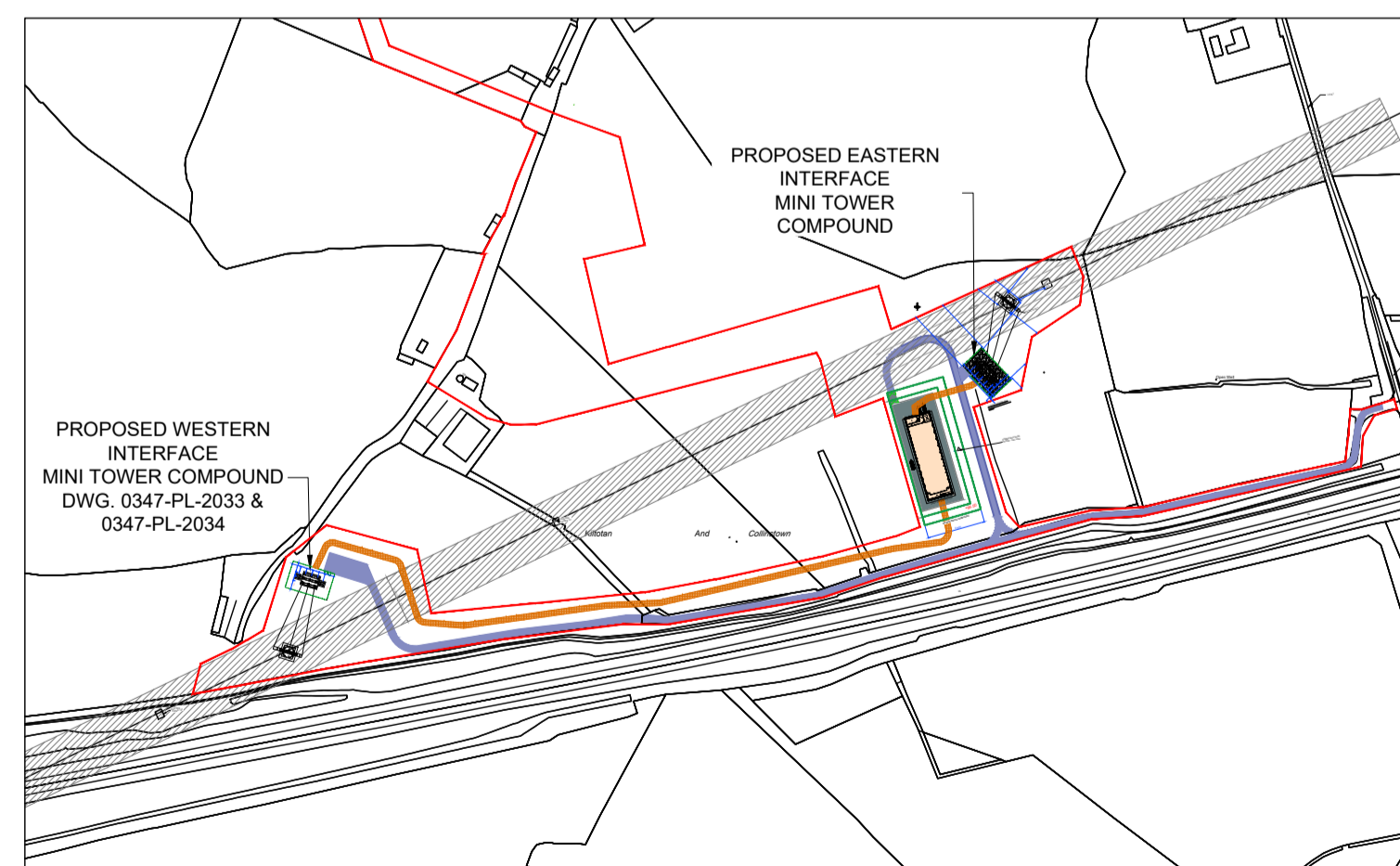
SINGLE CIRCUIT TOWER - NORTH ELEVATION  
SCALE 1:200



INTERFACE COMPOUND - NORTH ELEVATION  
SCALE 1:200



SINGLE CIRCUIT TOWER - WEST ELEVATION  
SCALE 1:200



KEY PLAN  
SCALE 1:5000

LEGEND	
PLANNING BOUNDARY	—
2.65m PALISADE FENCE OR AS NOTED	—
NEW ROAD	—
220kV DUCT ROUTE	—
150mm THICK LAYER OF 50mm SINGLE SIZED CRUSHED LIMESTONE ON CAPPING MATERIAL ON GEOTEXTILE LAYER OVER SUBGRADE.	—
FINISHED LEVELS SHOWN TYPICAL	+XX.XX

Rev.	Modifications	By	Date
P1	REVIEW ISSUE	BB	06.09.21
P2	REVIEW ISSUE	BB	10.09.21
P3	PLANNING ISSUE	BB	11.02.22

NOTES:  
1 FIGURED DIMENSIONS ONLY TO BE TAKEN FROM THIS DRAWING.  
2 THIS DRAWING TO BE READ IN CONJUNCTION WITH ALL OTHER RELEVANT DRAWINGS AND SPECIFICATIONS.

© COPYRIGHT OF



Email: info@halston.ie  
Tel: 094 9010111

IHUB BUILDING  
WESTPORT ROAD  
CASTLEBAR  
CO. MAYO,  
F23 K162

Client	LUMCLOON ENERGY	Drawn	BB	Checked	WD	Approved	CS
Project	LEL GIS, CASTLELOST CO. WESTMEATH	Project	PLANNING	Date	Sep 2021	Scales	AS SHOWN (A1)
Title	PROPOSED EASTERN INTERFACE MINI TOWER COMPOUND & SINGLE CIRCUIT TOWER ELEVATIONS	Sheet	1 of 1	Sheet Size	A1	Job No.	SEP-0347
		Dwg. No.	0347-PL-2032	Rev	P3		